

SHANGHAI






















1: 500,000

0 10 Miles

Approx. pop.: 24.8 M

Built Landscape Types

 Urban Grid	 Incremental/Mixed	 Malls & Boxes
 Rectangular Block Grid	 Degenerate Grid	 Heavy Industry
 Quasi Grid	 Loops & Lollipops	 Workplace Boxes
 Organic	 Rural Sprawl	 Airports
 Superblock	 Upscale Enclave	 Land of the Dead
 Apartment Blocks	 Civic	
 Garden Apartments	 Campus	

N

