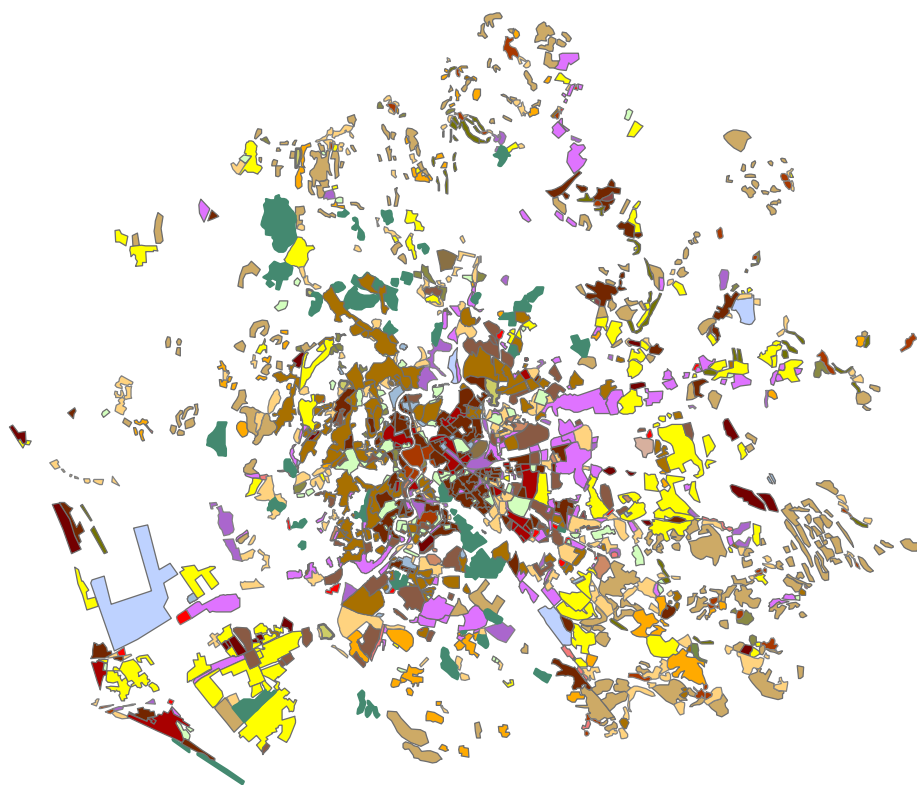


ROME





























1: 500,000



Approx. pop.: 3.9 M

Built Landscape Types

 Urban Grid	 Incremental/Mixed	 Malls & Boxes
 Rectangular Block Grid	 Degenerate grid	 Workplace Boxes
 Long Blocks	 Loops and Lollipops	 Heavy Industry
 Quasi-Grid	 Rural Sprawl	 Airports
 Organic	 Upscale Enclave	 Allotment Gardens
 Superblock	 Hillside	 New Urbanism
 Apartment blocks	 Civic	 Country Roads
 Garden Apartments	 Campus	 Land of the Dead
 Garden Suburb	 Commercial Strip	

